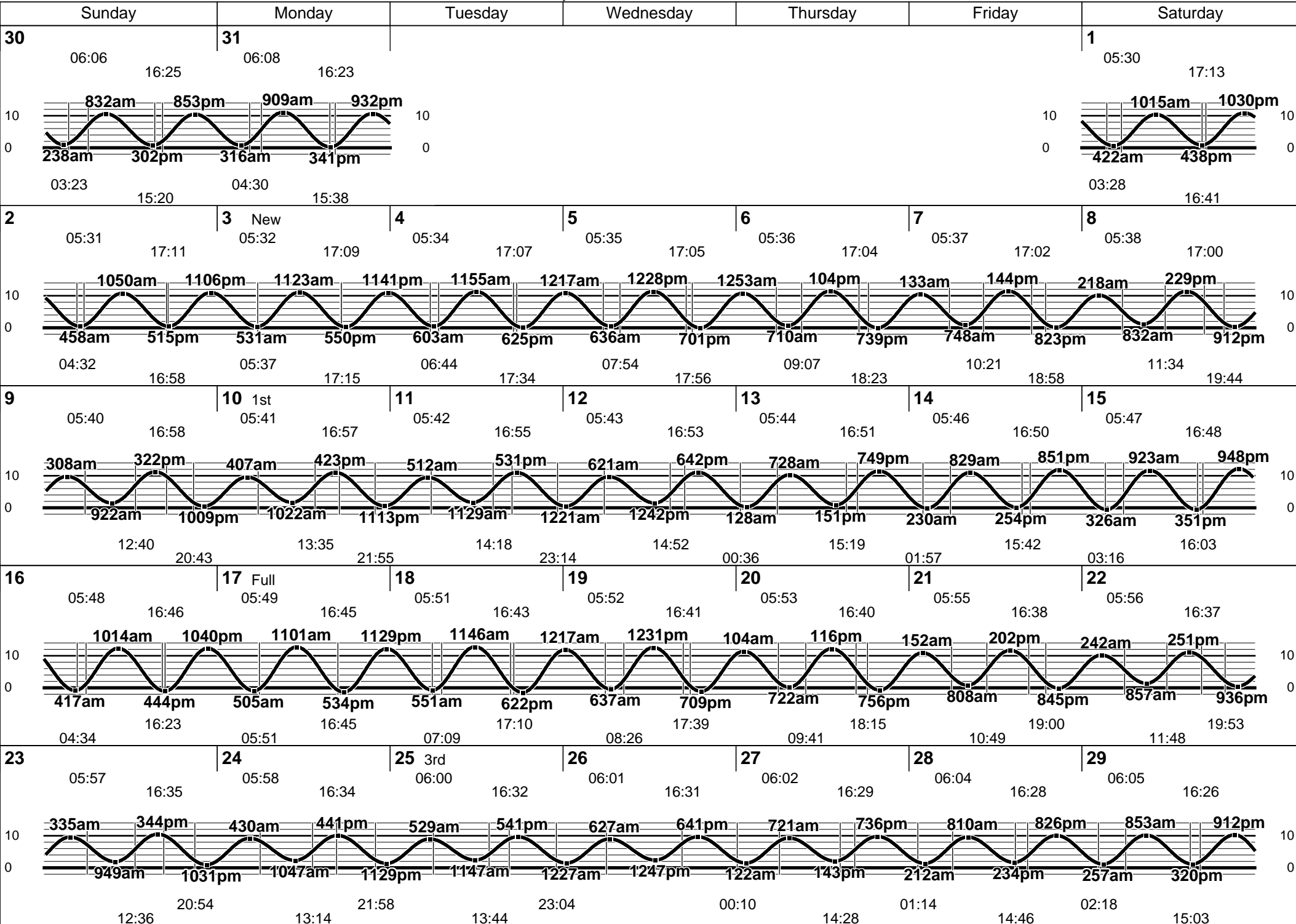


Maine, Bar Harbor, Penobscot River, Bucksport

October 2005

N 44° 34.3' / W 68° 48.1'

Free Tide Tables by CJDavison - Available at FreeTideTables.com



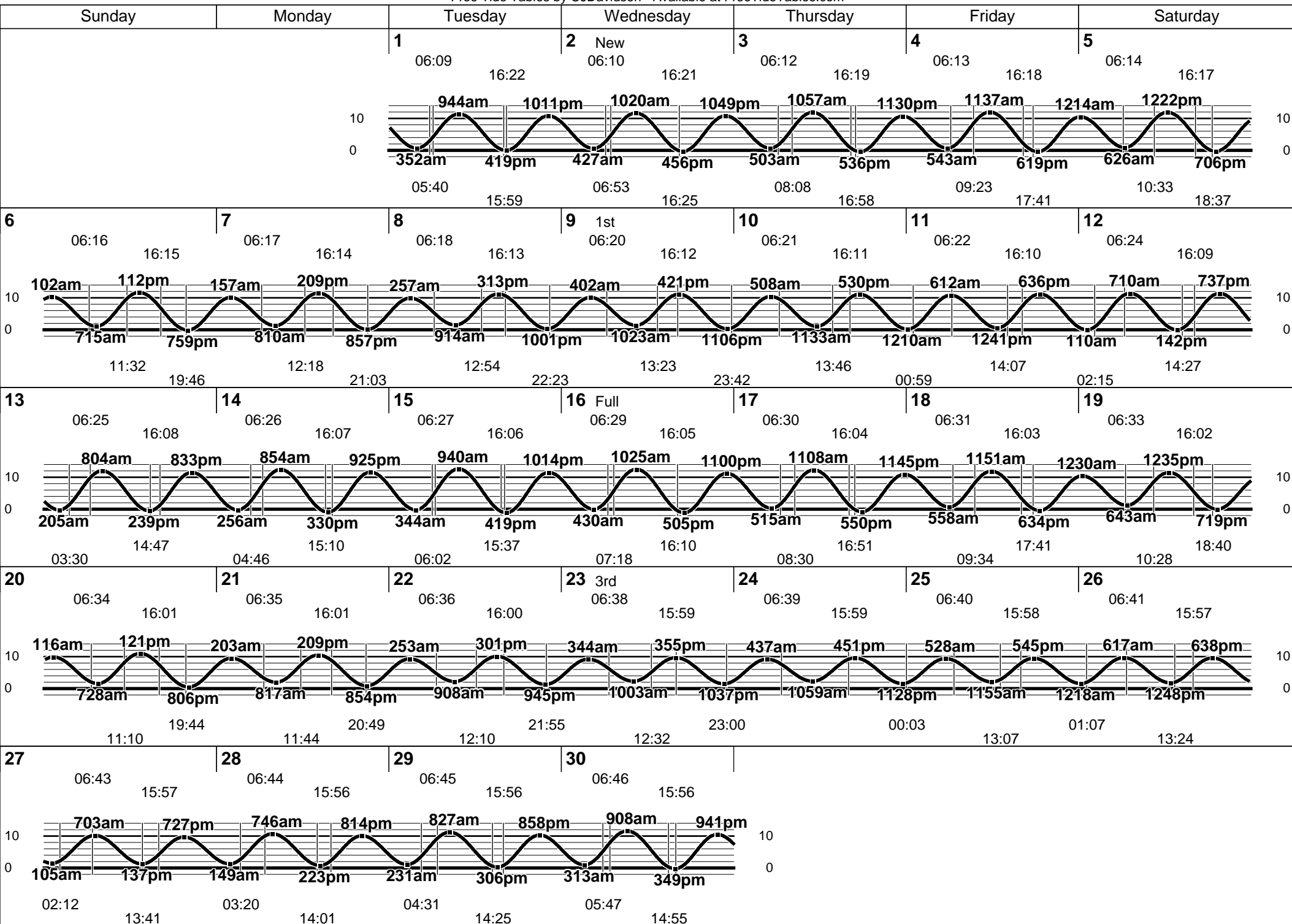
** Solunar times HAVE NOT been adjusted for daylight savings.

Maine, Bar Harbor, Penobscot River, Bucksport

November 2005

N 44° 34.3' / W 68° 48.1'

Free Tide Tables by CJDavison - Available at FreeTideTables.com




** Solunar times HAVE NOT been adjusted for daylight savings.

Maine, Bar Harbor, Penobscot River, Bucksport

December 2005

N 44° 34.3' / W 68° 48.1'

Free Tide Tables by CJDavison - Available at FreeTideTables.com



** Solunar times HAVE NOT been adjusted for daylight savings.